













<p>Legende:</p> <p>Planung </p> <p>Bestand </p> <p>Erdselbtausch </p> <p>Abbruch </p> <p>Gemeindegrenzen </p>	<p>Isolation</p> <div style="display: flex; justify-content: space-around;"> <div style="text-align: center;">  <p>Tragkette</p> </div> <div style="text-align: center;">  <p>Abspannkette</p> </div> </div> <div style="display: flex; justify-content: space-around;"> <div style="text-align: center;">  <p>Doppelttragkette</p> </div> <div style="text-align: center;">  <p>Doppeltabspannkette</p> </div> </div> <p>TAK: Einfachtragabspannkette</p>
<p>Orte mit empfindlicher Nutzung (OMEN) </p> <p>Gewässer </p> <p>Waldflächen </p>	<p>Quellenachweis/Herkunft der Daten:</p> <div style="display: flex; justify-content: space-between;"> <div> <p>TR1341: AV-Daten:</p> </div> <div> <p>SG: PLS-Cadd Export dxf SG: TR1341_AV_Daten_20241002.dwg / Gewässer Bezug von GeoShop 07.10.2027</p> </div> </div>

Nennspannung, -frequenz:	Schams Ost	220 kV	50 Hz
	Schams West	220 kV	50 Hz
Betriebsspannung, -frequenz	Schams Ost	220 kV	50 Hz
	Schams West	220 kV	50 Hz
Leiterseil:	Schams Ost	3 x 1x 550 AAAC	
	Schams West	3 x 1x 550 AAAC	
Erdseil:	1 x 366-AAAC_366-AL3 -_D26_OPGW-144		

<div>Ersteller</div> <div><div>FGS</div><div>FUTURE GRID SOLUTIONS</div></div>		<div>Zukunft Grid Solutions GmbH</div> <div>Pfisterstrasse 6</div> <div>CH-5400 Baden</div>		<div>Erstellter Dok. Nr.</div> <div>FGS0017.012</div>		<div>Planvorlage Nr.</div>	
<div>Dokumentenart:</div> <div>Situationsplan</div>				<div>Massstab:</div> <div>1:1'000</div>			
<div>Gemeinde:</div> <div>Andeer, Mutnoga da Schons, Rongellen, Thusis, Zillis-Reischen, Sils im Domleschg, Schara</div>							
<div>Anlage / Trasse:</div>		<div>TR1341 Bärenburg-Sils</div>					
<div>ST529</div>		<div>220-kV-Ltg. Bärenburg-Sils (Schams Ost)</div>					
<div>ST530</div>		<div>220-kV-Ltg. Bärenburg-Sils (Schams West)</div>					
<div></div>							
<div>Abschnitt:</div>		<div>Mast 1341x034 - Mast 1341x038</div>					
<div>Betreff:</div>		<div>Sofortmassnahmen Leitungssanierung und Erdseilersatz</div>					
	<div>Erstellt</div> <div>Name / Datum</div>	<div>Geprüft</div> <div>Name / Datum</div>	<div>Freigegeben</div> <div>Name / Datum</div>	<div>Beschreibung</div> <div>Änderung</div>			
<div>Erstellt</div>	<div>ph / 06.01.2025</div>	<div>AUG / 06.01.2025</div>	<div>SEDA / 06.01.2025</div>				
<div>Rev. 01</div>	<div>-</div>	<div>-</div>	<div>-</div>	<div>-</div>			
<div>Rev. 02</div>	<div>-</div>	<div>-</div>	<div>-</div>	<div>-</div>			
<div>Rev. 03</div>	<div>-</div>	<div>-</div>	<div>-</div>	<div>-</div>			
<div>Projektname</div>			<div>Fachbereich</div>	<div>Entlehnt aus / Modellvorlage</div>			
<div>Bewilligungsverfahren</div>			<div>Freileitungen</div>	<div>PLS-Cadd, AutoCAD</div>			
<div><div>swissgrid</div></div>			<div>Bleichemattstrasse 31</div> <div>CH 5001 Aarau</div>		<div>Dokumentnummer</div>		
					<div>TR1341-BAU-0012</div>		
					<div>Format</div>		
					<div>1620x247</div>		
					<div>Blatt</div>		
			<div>Seite</div>			<div>Blatt</div>	
			<div>Df</div>			<div>von</div>	